Environmental Weed Risk Assessment results for

Dactylis glomerata L.

Assessors Name/s Zhongnan Nie, Steve Clark

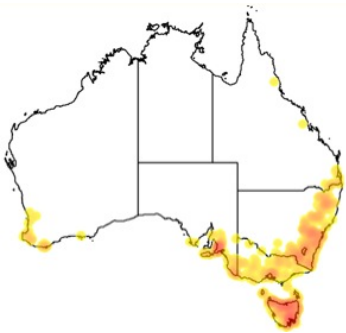

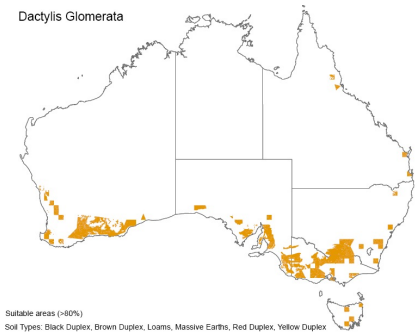

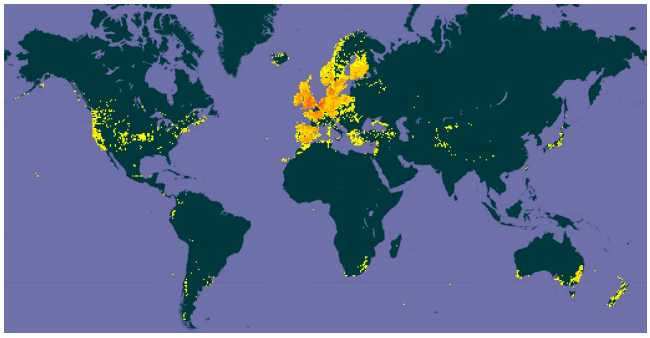

Maps: Current Australian distribution [above left], predicted preferred climate [above right] and global distribution [bottom].

Common Name/s: **cocksfoot**

Invasiveness Score	Impacts Score
6.30	**3.00**

	Climate Score	Final FFI Score	Environmental Weed Risk Rating
Kimberley	0.5	**9.44**	Negligible
Pilbara	0.5	**9.44**	Negligible
Gascoyne	0.5	**9.44**	Negligible
Southwest	7	**132.22**	High

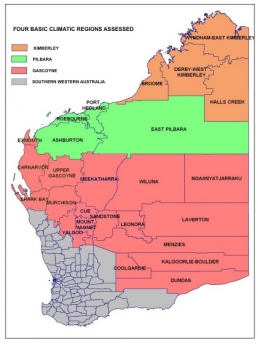

FINAL FFI Score	Weed Risk	Interpretation - Invasive Species Weed Assessor
> 235	Very High	Use not supported, significant environmental risks
112 - 235	High	Use not recommended, any spread to be reported and controlled
50 - 111	Medium	Can be used, monitor, manage and report any offsite movement
18 - 49	Low	Can be used with minimal concern
< 18	Negligible	Can be used without concern

For more details on the CRC Future Farm Industries system see:

Stone, L., Munday, C. and Bettink, K. (2012). Environmental Weed Risk Assessment Protocol. Future Farm Industries CRC (20 pp.). http://www.futurefarmonline.com.au/about/weedrisk.htm